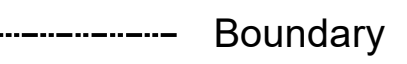
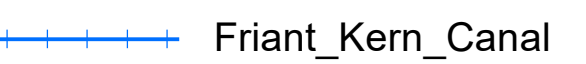


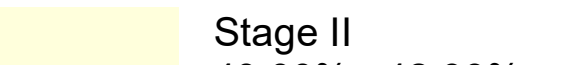












**LTR / PIX
Subsidence Plan**

Insar Data: Sept '24
Calc Date: 12/26/24

Legend

-  Boundary
-  Friant Kern Canal
-  Streets
- HRZ Stages - Well Registration by May 1, 2025**
-  Stage III
0.00% - 39.99%
-  Stage II
40.00% - 42.99%
-  Stage I
43.00% - 45.85%
-  Desigated HRZ:
October 2024
-  Desigated HRZ:
November 2024
-  Pixley ID GSA
-  LTR ID GSA
-  City Names
-  Section
-  Township
-  LTR Parcels
-  PIX Parcels

Note: None
Map Display: Grey Scale Map
Reference: Esri
Coordinate System: WGS 1984 Web

